




Discovering Our Planet Together



Ultimate Iceland Photo Expedition

*An In-Depth Photography Adventure via Chartered Scenic Flights, Private Boats
& 4x4 Overland Travel*



Discovering Our Planet Together

Table of Contents:

Trip Overview	3
Trip Itineraries	4
2025 Itinerary	5
2026 Itinerary	13
Trip Accommodations	19
What Makes Nat Hab Different?	21
Make It Private	24
Dates & Pricing Information	25
Trip Extensions	29



Discovering Our Planet Together



Trip Details:

Days

12 or 13 Days /
Jul & Aug

Price

From \$17995
(+Air)

**Physical
Requirements**
Moderate

Ultimate Iceland Photo Expedition

An In-Depth Photography Adventure via Chartered Scenic Flights, Private Boats & 4x4 Overland Travel

As a destination for the passionate nature photographer, Iceland stands alone. No other place offers such a mix of geological drama, wild beauty and intense contrasts in such a compact space. This small island nation tucked just beneath the Arctic Circle rests on the intersection of two tectonic plates—creating a dynamic environment of volcanic and glacial forces that have sculpted the raw landscape. Iceland abounds with wondrous photography subjects: stark mountains, lava fields covered in velvety moss, glittering black sand beaches, steaming craters, iceberg lagoons, and ice-fed rivers that thunder over basalt cliffs in raging waterfalls. Watch for the Arctic fox traipsing over the tundra, and shaggy Icelandic horses grazing in lush pastures filled with wildflowers. Offshore, whales ply the fjords and seabirds nest in noisy colonies, including the world's largest population of Atlantic puffins. Experience it *all* -- there is no Iceland photo adventure to match this one!

Trip Highlights

In rarely visited Borgarfjordur Eystri, spend a half-day photographing one of the world's largest Atlantic puffin colonies, bustling with the whimsical, charming seabirds

On an exhilarating small plane flight over Skaftafell, get a rare angle on Iceland's winding glaciers, vast braided rivers, and an inactive volcano that is the country's tallest mountain

Via Super Jeep in Fjallabak Nature Reserve, veer off the standard track into a volcanic wilderness of diverse colors, moss-covered mountains and glacier-carved canyons



Discovering Our Planet Together



Trip Details:

Days

12 or 13 Days / Jul & Aug

Price


From \$17995
(+Air)

Physical Requirements


Moderate

Ultimate Iceland Photo Expedition Itineraries

An In-Depth Photography Adventure via Chartered Scenic Flights, Private Boats & 4x4 Overland Travel



2025 Itinerary



2026 Itinerary



Discovering Our Planet Together



Itinerary At A Glance

Day 1

Keflavik, Iceland / Reykjavik

Day 2

Thingvellir National Park /
Strokkur Geyser / Waterfalls

Day 3

Exploring the Highlands—
Fjallabak Private Super Jeep Tour

Day 4

Waterfall Photography / Katla
Geopark / Diamond Beach

Day 5

Skaftafell Flightseeing / Svinasfell
Glacier

Day 6

Fjallsarlón Glacier Lagoon—
Private Zodiac Cruise / Mulagljúfur
Canyon

Day 7

Coastal Photography—Stokksnes
& Vestrahorn / Hofn

2025 Itinerary

An In-Depth Photography Adventure via Chartered Scenic Flights, Private Boats & 4x4 Overland Travel

Day 1: Keflavik, Iceland / Reykjavik

Arrive at Keflavik International Airport where you are met on arrival and transferred to our hotel in Reykjavik, about a 45-minute drive. This evening, join our Expedition Leader for a welcome dinner at a local restaurant, with an orientation to all the photography adventures that lie ahead in this geological wonderland.





Itinerary At A Glance

Day 8

Vestrahorn & Eystrahorn / East Fjords / Egilsstadir

Day 9

Mjoifjordur / Borgarfjordur Eystri
—Puffin Photography / Private Marine Safari

Day 10

Lagarfjot Valley / Modrudalur

Day 11

Private Highlands Super Jeep Tour
/ Modrudalur

Day 12

Dettifoss & Selfoss / Lake Myvatn
/ Hverarond / Akureyri / Reykjavik

Day 13

Keflavik / Depart

Day 2: Thingvellir National Park / Strokkur Geyser / Waterfalls

Our adventure begins in Thingvellir National Park for an on-the-ground perspective on Iceland's geological origins. Here on the Mid-Atlantic Ridge, the epicenter of where the Icelandic landscape is forming, we can actually see fissures where Earth's crust is separating. Thingvellir is also the site of Iceland's political founding, when Norse settlers formed the world's first parliament in 930. On this site, 30 ruling chiefs met to discuss law and order on the island and to create a government.

Later today, after most day trippers have left, we'll photograph waterfalls in the evening light. Bruarfoss is one of Iceland's most beautiful, where dozens of cascading streams from the Bruara River fall in a semi-circular pattern, converging again in the rushing blue river below. After dinner, we visit Strokkur, Iceland's most active geyser, erupting about every 10 minutes. Then, in the golden-hour light, photograph powerful Gullfoss—"Golden Falls"—one of Iceland's most dramatic waterfalls. It was formed during the last ice age when glacial runoff carved out a deep canyon, creating a series of drops over which the Hvita River plunges. Late this evening, we arrive at our hotel on the South Coast to spend the next two nights.

Day 3: Exploring the Highlands—Fjallabak Private Super Jeep Tour

Today holds a full-day Super Jeep exploration of Iceland's remote highlands. Moving inland from the lush coast, we witness a rapid change in vegetation as we enter the mountains. Here in the southern sector of Fjallabak Nature Reserve, we find a stunning landscape to entrance photographers. Rugged peaks in an array of shapes, forms and colors flank the 4x4 track we follow, the rock palette tinted by rhyolite and obsidian. A vivid blanket of green alpine moss and lichen adds a bright accent, while black sand expanses lend contrast, filling the gaps between jagged ridges, volcanic summits and dramatic canyons and valleys. At times, the setting is evocative of a moonscape, stark and breathtaking. The region is laced with braided riverbeds, which we cross multiple times. A view of Myrdalsjokull glacier—one of Iceland's largest, which conceals Katla, one of its most active volcanoes—is a highlight. While Fjallabak is a popular hiking destination, we're still mostly alone here, rarely encountering other people or vehicles.



Discovering Our Planet Together

Day 4: Waterfall Photography / Katla Geopark / Diamond Beach

The South Coast is known for some of Iceland's most spectacular waterfalls, and this morning offers a chance to photograph three of the largest and most famous: Seljalandsfoss, Skogafoss, and Kvernufoss. We'll spend the next three nights in the area around Vik, known for its volcanic black sand beaches and dramatic rock formations. Other subjects include the Dyrholaey Peninsula, with its picturesque lighthouse on the most southerly point of mainland Iceland, and Reynisdrangar Rocks. Legend holds that this trio of columnar basalt sea stacks was formed after two trolls were out fishing in a three-masted ship. When the trolls did not return to their cave before sunrise, they and their vessel turned into needles of stone, since trolls cannot tolerate daylight.

Continuing our encounters with the fascinating geological features on Iceland's south coast, we investigate the dynamic relationship between fire and ice, examining the largest glacial outwash plane in the world. Katla UNESCO Global Geopark contains roughly 9% of Iceland's total landmass, encompassing massive glaciers and active volcanoes that have shaped the land for millennia, including the powerful eruptions of Eyjafjallajokull in 2010 and Grimsvotn in 2011. The geopark also holds glacial rivers, lakes, meadows of purple lupine, black sand beaches, vast lava fields, and caverns, including Hjorleifshofdi Cave, also known as the "Yoda Cave" after it was featured in the Star Wars film Rogue One. Lomagnupur Mountain is an impressive subject, with steep cliffs and a flat top that we may find reflected in nearby ponds.

After dinner, head to Diamond Beach, where icebergs wash up on shore to create a sparkling contrast with the volcanic black sand. The late evening light offers excellent photography conditions, with the sun's sinking rays gleaming on the scattered icebergs. Seals also frequent the beach, and orcas are sometimes seen offshore.



Discovering Our Planet Together

Day 5: Skaftafell Flightseeing / Svinasfell Glacier

Get an aerial perspective on some of Iceland's most dramatic scenery from a private fixed-wing plane flight over the Skaftafell region of Vatnajökull National Park. Known for its rugged landscapes, mountains and glaciers, Skaftafell contains about half of the Vatnajökull Glacier, Europe's largest ice cap. No roads penetrate the park's wild recesses, but our one-hour low-altitude flight reveals an artistic landscape, with intriguing patterns, contrasts and colors for creative imagery. Photograph the plain of Skeidararsandur, an expanse of black sand and ash sliced by braided glacial rivers that resemble an intricate network of veins. Capture striking shots of the jagged expanse of Skeidararjökull Glacier, draining off Vatnajökull, Iceland's largest ice cap.

We also spend time on the ground, walking among the scenic outflow of Svinasfell Glacier, a large outlet glacier that flows down from the Vatnajökull ice field. Its surface is especially jagged, with many sharp ridges that lend drama to images, as well as its varied coloration—deep blue ice, white snow and veins of black ash left over from volcanic eruptions in centuries past. The ash patterns create remarkable abstract designs in the ice, a phenomenon not readily found anywhere else in the world.

Day 6: Fjallsarlon Glacier Lagoon—Private Zodiac Cruise / Mulaglufur Canyon

On a private Zodiac cruise at Fjallsarlon Glacier Lagoon, we have extended time to photograph the glittering icebergs floating atop the meltwater lakes. The lagoons are fed by the massive Vatnajökull glacier, the largest in Europe. The ice cap covers more than 3,100 square miles—8% of Iceland—and the glacial tongues that flow from it calve the huge chunks of blue ice that drift on the surface of the lagoons. With our Expedition Leader, go ashore for short hikes in the area that overlook the floating ice sculptures from shore.

This afternoon, we hike into the otherworldly Mulaglufur Canyon, one of Iceland's most scenic yet still relatively little-known destinations. Evocative of the Grand Canyon's layered walls yet covered entirely in green vegetation, it's more reminiscent of Kauai, with tall waterfalls plummeting down its verdant sides. As we ascend the side of the mountain, we gain views into the canyon's depths, and the broad expanse of the south coast. On our last night in the area, we'll venture out in the evening for more coastal photography in the golden light.



Discovering Our Planet Together

Day 7: Coastal Photography—Stokksnes & Vestrahorn / Hofn

Today marks a transition in our itinerary, moving from Iceland's youngest and most dynamic landscapes along the active rift zone toward older regions along the east coast. Along our eastward route, we seek out Icelandic horses, intricate riverbeds and more rugged landscapes to photograph. The Stokksnes Peninsula is full of enticing subjects, from beaches of jet-black sand to 10-foot-high sand dunes covered in bright green beach grass, and the ragged profile of Vestrahorn, one of Iceland's most stark and stunning mountains. The sheer-sided massif is comprised mostly of rare gabbro rock, a plutonic magma nearly 11 million years old. Near Hofn, where we spend the night, we'll shoot striking coastal rock formations and bucolic scenes of sheep grazing in lush pastures, adjusting to changing light and weather conditions to take advantage of the best photography opportunities.

Day 8: Vestrahorn & Eystrahorn / East Fjords / Egilsstadir

Begin the day with another chance to shoot the iconic profile of Vestrahorn in the morning light. We also photograph the jagged range of Eystrahorn, a lesser-known set of peaks surveying a wild black sand beach on the southeast corner of Iceland. Then follow the coast into the little-visited East Fjords, which has some of the oldest rock in Iceland, with layer upon layer of basalt from ancient eruptions slowly carved away by 2.5 million years of successive ice ages. The expansive coastal plain transitions to classic U-shaped glacial valleys flanked by weathered basalt mountains. The ocean is always close as the road winds along the fjord-riven coast, unveiling rocky coves and picturesque fishing villages. The tiny town of Djupivogur hugs the mouth of narrow Berufjordur Fjord, where we may see whales, seals and dolphins.

After dinner in Breiddalsvik, capitalize on the evening light as we meander our way through the peaceful, less-traveled Breiddalur Valley, with stops along the way to photograph burbling creeks, lakes and striking mountains. A short walk leads to Flogufoss, a hidden waterfall deep in the valley. Then, we drive across a mountain pass and drop into the glacial valley of Lagarfljot, continuing to Egilstaddir, East Iceland's largest town, where we check in to our hotel for two nights.



Discovering Our Planet Together

Day 9: Mjoifjordur / Borgarfjordur Eystri—Puffin Photography / Private Marine Safari

Our focus for the first half of the day is one of the most photogenic of the East Fjords, the slender finger of Mjoifjordur, which means "narrow fjord." Carved out by successive ice ages and protected from the elements along the outer coast, the water is often calm as glass, making for beautiful reflection photography. We occasionally spot whales in the fjord as well. This is one of the most remote destinations in Iceland, accessed by a road that is open for only about four months a year, when it is snow-free. The steep, winding gravel road that descends to the sea extends to the end of the 11-mile fjord. Mjoifjordur's setting at the head of the fjord is stunning, surrounded by an amphitheater of waterfalls. A highlight is Klifbrekkufossar, a seven-step cascade that terraces down through a rugged chasm carpeted with green vegetation. A trail hugs the side of the waterfall, allowing access to varied angles and closer views.

Continue to Borgarfjordur Eystri, a fjord that is reputedly home to one of numerous "elfin communities" that thrive in Icelandic mythology. The fjord takes its name from the Icelandic elf-queen, Alfaborg, who is said to live nearby. Here we find one of Iceland's largest Atlantic puffin colonies, and we spend several hours among them this afternoon on a puffin photography intensive. A boardwalk weaving through the colony allows easy access, and since the puffins are accustomed to human presence, we are able to get exceptionally close shots. Then, gain another angle on puffins as we head to sea on a private two-hour RIB safari, exploring the coastline from a rigid inflatable boat. Capture shots of puffins in their cliffside dens, plus many other seabirds, seals, dolphins and possibly whales. Return to Egilsstaðir for a second night.

Day 10: Lagarflojt Valley / Modrudalur

Travel inland today from Egilsstaðir for an in-depth exploration of scenic Lagarflojt Valley. We stop for photos of Lagarflojt Lake, where local lore holds that a sea monster inhabits its waters. We are surrounded by an evocative wild, rural landscape, offering opportunities to photograph Icelandic horses, rarely seen waterfalls, and impressive canyons. Climbing into the highlands, we follow Iceland's original Highway 1 over two remote passes and through a rare tract of Icelandic forest to reach Modrudalur. This is one of the oldest farms in Iceland, with evidence of its presence since the original settlement by the Vikings. The site was an important crossroads where two historic cross-country trails intersected, and its location is referenced in the famous Sagas that date to the 10th and 11th centuries. Modrudalur is also the highest inhabited place in Iceland, at 1,539 feet above sea level. We spend the next two nights here at Fjalladyrd, a hospitable family-run farm.



Day 11: Private Highlands Super Jeep Tour / Modrudalur

Set out in Super Jeeps this morning to explore the hidden wonders of Iceland's little-visited highlands. These large SUVs have been modified with big tires and extra shock absorption to provide a more comfortable ride over off-road terrain, allowing deeper access into this remote region. On our adventurous journey through the lunar-like landscape, we make multiple stops that may include Villi's secret waterfall and the 5,501-foot Herdubrid, a peak known as the "Queen of Iceland." We marvel at Hafrahvammagljufur Canyon, a dramatic gorge more than 650 feet deep, from high grassy slopes overlooking the abrupt chasm. We also visit one of Iceland's traditional turf houses—historic dwellings constructed from earth, stone and timber. Return to Modrudalur for a second night at Fjalladyrd. The stark landscape is iconic to Iceland's highlands. Slivers of life grow where water flows, crater rows line the horizon, and old lava flows from the active Askja volcanic system create an extraordinary landscape.



Discovering Our Planet Together

Day 12: Dettifoss & Selfoss / Lake Myvatn / Hverarond / Akureyri / Reykjavik

Photograph mighty Dettifoss, Europe's largest waterfall by volume and the most powerful in Iceland. This thundering curtain of water, churning spray into the sky, is 330 feet wide and 150 high, fed by the giant Vatnajokull Glacier, which spawns the Jokulsa a Fjollum River. Dettifoss is contained inside a massive canyon carved out by ancient glacial outwash floods, where four times the volume of the Amazon River once tore through this landscape. We frequently see rainbows over the falls, which make for dramatic photos. We also stop at Selfoss, a striking U-shaped wall of rushing cataracts fed by the same river originating in Vatnajokull.

Continue to Lake Myvatn, located in the rift zone of the North American and Eurasian tectonic plates. The lake was formed during a massive eruption 2,300 years ago and is still a site of geothermal activity, with lava flows coming most recently from the 1984 eruption of Krafla volcano. Numerous lava formations are found in and around the shallow lake, and we photograph the pseudocraters of Skutustadir on a short hike. These phenomena are formed when lava flows over wet ground, pushing it down and trapping steam. As pressure mounts, steam explosions create these fascinating "false craters." One of the premier birdwatching areas in the world, Lake Myvatn's marshes provide habitat for huge numbers of migratory birds in summer. More than 115 species have been seen at the lake, including 15 species of nesting ducks, horned grebe, great northern diver, common loon, red-throated loon, whooper swan, Barrow's goldeneye, and many more seasonal visitors.

Nearby, photograph the striking turquoise lake filling Krafla Viti Crater and explore the Leirnjukur Lava field – colourful rock, moss and lichen, and a striking crater from the 1970's eruptions in the region. More of Iceland's simmering subterranean energy is on display at Hverarond, hissing with steam vents, bubbling mud pots and pungent sulphur. Driving west, we stop to photograph Godafoss, one of Iceland's most beautiful waterfalls, which originates deep in the highlands. Shaped like a crescent, it drops 40 feet over a sheer volcanic cliff.

After an hour drive along Eyjafjordur, one of the longest fjords in Iceland, we arrive in Akureyri for a celebratory farewell dinner before our flight to Reykjavik.

Day 13: Keflavik / Depart

A transfer from the hotel to Keflavik International Airport is included to meet departing flights.



Discovering Our Planet Together



Itinerary At A Glance

Day 1

Keflavik, Iceland / Reykjavik

Day 2

Egilsstadir / East Fjords—
Mjoifjordur

Day 3

Lagarfloit Valley / Borgarfjordur
Eystri—Puffin Photography /
Private Marine Safari

Day 4

Exploring the East Highlands by
Super Jeep / Egilsstadir

Day 5

East Fjords / Vestrahorn &
Eystrahorn / Jokulsarlon

Day 6

Skaftafell Flightseeing / Svinasfell
Glacier / Diamond Beach

Day 7

Fjallsarlon Glacier Lagoon—
Private Zodiac Cruise / Mulagljufur
Canyon

2026 Itinerary

An In-Depth Photography Adventure via Chartered Scenic Flights, Private Boats & 4x4 Overland Travel

Day 1: Keflavik, Iceland / Reykjavik

Arrive at Keflavik International Airport where you are met on arrival and transferred to our hotel in Reykjavik, about a 45-minute drive. This evening, join our Expedition Leader for a welcome dinner at a local restaurant, with an orientation to all the photography adventures that lie ahead in this geological wonderland.





Discovering Our Planet Together

Itinerary At A Glance

Day 8

Katla Geopark / Reynisdrangar
Rocks / Waterfall Photography

Day 9

Fjallabak Nature Reserve—Private
Super Jeep Tour

Day 10

Landmannalaugur—Sigöldugljúfur
Canyon

Day 11

South Coast Waterfalls / Strokkur
Geyser / Thingvellir National Park
/ Reykjavik

Day 12

Reykjavik / Keflavik / Depart

Day 2: Egilsstaðir / East Fjords—Mjóifjörður

Fly this morning to Egilsstaðir, the largest town on the little-visited east side of Iceland where we spend the next three nights. Our first destination is one of the most photogenic of the East Fjords, the slender finger of Mjóifjörður, which means "narrow fjord." Carved out by successive ice ages and protected from the elements along the outer coast, the water is often calm as glass, making for beautiful reflection photography. We occasionally spot whales in the fjord as well. This is one of the most remote destinations in Iceland, accessed by a road that is open for only about four months a year, when it is snow-free. The steep, winding gravel road that descends to the sea extends to the end of the 11-mile fjord. Mjóifjörður's setting at the head of the fjord is stunning, surrounded by an amphitheater of waterfalls. A highlight is Klifbrekkufossar, a seven-step cascade that terraces down through a rugged chasm carpeted with green vegetation. A trail hugs the side of the waterfall, allowing access to varied angles and closer views.

Please note: The Eclipse Specialty departure in August 2026 will stay one more night in Reykjavik to view the eclipse. Travelers will fly to Egilsstaðir on Day 3.

Day 3: Lagarfljót Valley / Borgarfjörður Eystri—Puffin Photography / Private Marine Safari

Travel inland today for an in-depth exploration of scenic Lagarfljót Valley. We stop for photos of Lagarfljót Lake, where local lore holds that a sea monster inhabits its waters. We are surrounded by an evocative wild, rural landscape, offering opportunities to photograph Icelandic horses, rarely seen waterfalls, and impressive canyons.

On a scenic drive through a massive valley and over a mountain pass, continue to Borgarfjörður Eystri, a fjord that is reputedly home to one of numerous "elfin communities" that thrive in Icelandic mythology. The fjord takes its name from the Icelandic elf-queen, Alfaborg, who is said to live nearby. But it is the fjord's puffin residents that capture our attention for the bulk of the day: Here we find one of Iceland's largest Atlantic puffin colonies, and we spend a full afternoon among them on a puffin photography intensive. A boardwalk weaving through the colony allows easy access, and since the puffins are accustomed to human presence, we are able to get exceptionally close shots. Then, gain another angle on puffins as we head to sea on a private two-hour RIB safari, exploring the coastline from a rigid inflatable boat. Capture shots of puffins in their cliffside dens, plus many other seabirds, seals, dolphins and possibly whales. Return to Egilsstaðir for a second night.



Discovering Our Planet Together

Day 4: Exploring the East Highlands by Super Jeep / Egilsstadir

Today we head into a remote and little-traveled region of Iceland that's huge on scenic drama and very low on other visitors. Traveling by 4x4 Super Jeep, we are able to get far into the interior of the East Highlands, a desolate landscape of austere beauty. Lying in the rain shadow of Vatnajökull, this region's dry terrain is evocative of being on another planet, in stark contrast to the vibrant green expanse of the southwest highlands. Photography subjects include imposing peaks, glaciers, canyons, and braided rivers spreading like veins across broad gravel plains.

Our first destination is Hafrahvammagljúfur Canyon, a deep gorge with 650-foot walls that stretches almost 5 miles from the Vatnajökull ice cap toward the sprawling Jokuldalur Valley. We stop to get photos from various vantage points along the rim. Powerful rivers originate in this region, and we view the upper reaches of Lagarfljót as well as Jokulsa a Bru, the longest river in East Iceland, which has a vast and dynamic effect on a broad swath of the landscape including the coastline, being reshaped by the river's massive volume of silt. Eroding one of the wildest and deepest canyons in the country, the river deposits about 120 tons of silt in the delta area per hour, fed by Bruarjökull, the largest glacier tongue of the Vatnajökull ice cap.

Day 5: East Fjords / Vestrahorn & Eystrahorn / Jokulsarlon

Departing Egilsstadir, we pass through the glacial valley of Lagarfljót, then cross a mountain pass to drop into the peaceful Breiddalur Valley, with stops along the way to photograph burbling creeks, lakes and striking mountains. Continuing south, traverse classic U-shaped glacial valleys to reach the coastline of the little-visited East Fjords, which has some of the oldest rock in Iceland, with layer upon layer of basalt from ancient eruptions slowly carved away by 2.5 million years of successive ice ages. The ocean is always close as the road winds along the fjord-riven coast, unveiling rocky coves and picturesque fishing villages. Soon, we reach the Stokksnes Peninsula on the southeast corner of Iceland, where we have a chance to shoot the iconic profile of Vestrahorn. We also photograph the jagged range of Eystrahorn, a lesser-known set of peaks surveying a wild black sand beach. We spend the next three nights at a hotel near Jokulsarlon with a stunning setting on a vast coastal plain backdropped by rugged mountains.



Discovering Our Planet Together

Day 6: Skaftafell Flightseeing / Svinasfell Glacier / Diamond Beach

Get an aerial perspective on some of Iceland's most dramatic scenery from a private fixed-wing plane flight over the Skaftafell region of Vatnajökull National Park. Known for its rugged landscapes, mountains and glaciers, Skaftafell contains about half of the Vatnajökull Glacier, Europe's largest ice cap. No roads penetrate the park's wild recesses, but our one-hour low-altitude flight reveals an artistic landscape, with intriguing patterns, contrasts and colors for creative imagery. Photograph the plain of Skeidararsandur, an expanse of black sand and ash sliced by braided glacial rivers that resemble an intricate network of veins. Capture striking shots of the jagged expanse of Skeidararjökull Glacier, draining off Vatnajökull, Iceland's largest ice cap.

We also spend time on the ground, walking among the scenic outflow of Svinasfell Glacier, a large outlet glacier that flows down from the Vatnajökull ice field. Its surface is especially jagged, with many sharp ridges that lend drama to images, as well as its varied coloration—deep blue ice, white snow and veins of black ash left over from volcanic eruptions in centuries past. The ash patterns create remarkable abstract designs in the ice, a phenomenon not readily found anywhere else in the world.

After dinner, head to Diamond Beach, where icebergs wash up on shore to create a sparkling contrast with the volcanic black sand. The late evening light offers excellent photography conditions, with the sun's sinking rays gleaming on the scattered icebergs. Seals also frequent the beach, and orcas are sometimes seen offshore.

Day 7: Fjallsarlón Glacier Lagoon—Private Zodiac Cruise / Mulagljúfur Canyon

On a private Zodiac cruise at Fjallsarlón Glacier Lagoon, we have extended time to photograph the glittering icebergs floating atop the meltwater lakes. The lagoons are fed by the massive Vatnajökull glacier, the largest in Europe. The ice cap covers more than 3,100 square miles—8% of Iceland—and the glacial tongues that flow from it calve the huge chunks of blue ice that drift on the surface of the lagoons. With our Expedition Leader, go ashore for short hikes in the area that overlook the floating ice sculptures from shore.

This afternoon, we hike into the otherworldly Mulagljúfur Canyon, one of Iceland's most scenic yet still relatively little-known destinations. Evocative of the Grand Canyon's layered walls yet covered entirely in green vegetation, it's more reminiscent of Kauai, with tall waterfalls plummeting down its verdant sides. As we ascend the side of the mountain, we gain views into the canyon's depths, and the broad expanse of the south coast. On our last night in the area, we'll venture out in the evening for more coastal photography in the golden light, likely returning for a second shoot at Diamond Beach.



Discovering Our Planet Together

Day 8: Katla Geopark / Reynisdrangar Rocks / Waterfall Photography

Continuing our encounters with the fascinating geological features on Iceland's south coast, we investigate the dynamic relationship between fire and ice, examining the largest glacial outwash plane in the world. Katla UNESCO Global Geopark contains roughly 9% of Iceland's total landmass, encompassing massive glaciers and active volcanoes that have shaped the land for millennia, including the powerful eruptions of Eyjafjallajökull in 2010 and Grimsvotn in 2011. The geopark also holds glacial rivers, lakes, meadows of purple lupine, black sand beaches, vast lava fields and caverns. Lomagnupur Mountain is an impressive subject, with steep cliffs and a flat top that we may find reflected in nearby ponds.

Other subjects include the Dyrhólaey Peninsula, with its picturesque lighthouse on the most southerly point of mainland Iceland, and Reynisdrangar Rocks. Legend holds that this trio of columnar basalt sea stacks was formed after two trolls were out fishing in a three-masted ship. When the trolls did not return to their cave before sunrise, they and their vessel turned into needles of stone, since trolls cannot tolerate daylight. The South Coast is also known for some of Iceland's most spectacular waterfalls, and today holds an opportunity to photograph three of the largest and most famous: Kvernufoss, Skogafoss and Seljalandsfoss. Continue to our hotel outside Hella in southwest Iceland where we spend the next three nights.

Day 9: Fjallabak Nature Reserve—Private Super Jeep Tour

Today we return to the remote highlands of central Iceland with a full day of exploring by Super Jeep. Moving inland from the lush coast, witness a rapid change in vegetation as we enter the mountains. Here in the southern sector of Fjallabak Nature Reserve, we find a stunning landscape to entrance photographers. Rugged peaks in an array of shapes, forms and colors flank the 4x4 track we follow, the rock palette tinted by rhyolite and obsidian. A vivid blanket of green alpine moss and lichen adds a bright accent, while black sand expanses lend contrast, filling the gaps between jagged ridges, volcanic summits and dramatic canyons and valleys. At times, the setting is evocative of a moonscape, stark and breathtaking. The region is laced with braided riverbeds, which we cross multiple times. A view of Myrdalsjökull Glacier—one of Iceland's largest, which conceals Katla, one of its most active volcanoes—is a highlight. While Fjallabak is a popular hiking destination, we're still mostly alone here, rarely encountering other people or vehicles.



Discovering Our Planet Together

Day 10: Landmannalaugur—Sigöldugljúfur Canyon

Return today to the Highlands, this time to photograph the Landmannalaugur region via 4x4 Super Jeep. Located on the edge of the Laugahraun lava field formed by an eruption in the late 15th century, the area is renowned for its unique geology, including vibrant, multicolored rhyolite mountains, obsidian caves and geothermal hot springs. The scale of the landscape is astounding, with stark ranges rising high above glacier-carved river valleys, volcanic craters and fields of lava covered in lime-green moss. Sigöldugljúfur Canyon, also known as the Valley of Tears, is a highlight. Like a scene from a fantasy, the winding canyon is fed by spring-sourced streams that pour off its vertical walls in crystalline waterfalls, filling the turquoise river below. Previously very difficult to access, a new road constructed in 2021 now allows most 4x4 vehicles to reach this impossibly picturesque spot. We stop at various vantage points to photograph the canyon and waterfalls, as well as at other vistas of the colorful mountains and steaming geothermal features. We also visit the lush green Gjain Valley, filled with entrancing natural features including lava caves, basalt columns, waterfalls and the Rauda River. The landscape has an aura of magic about it, and Icelandic folklore holds that the valley is home to fairies and elves. Nearby Haifoss is Iceland's third-tallest waterfall and one of its most spectacular, pouring in a thundering column off a vertical basalt cliff.

Day 11: South Coast Waterfalls / Strokkur Geyser / Thingvellir National Park / Reykjavik

More of Iceland's grandest waterfalls await this morning as we make our way back to Reykjavik. Bruarfoss is one of the most beautiful, where dozens of cascading streams from the Bruara River fall in a semi-circular pattern, converging again in the rushing blue river below. Our next stop is Strokkur, Iceland's most active geyser, erupting about every 10 minutes. Then, photograph powerful Gullfoss—"Golden Falls"—one of Iceland's most dramatic cataracts. It was formed during the last ice age when glacial runoff carved out a deep canyon, creating a series of drops over which the Hvita River plunges. Our final stop, Thingvellir National Park, offers an on-the-ground perspective on Iceland's geological origins. Here on the Mid-Atlantic Ridge, the epicenter of where the Icelandic landscape is forming, we can actually photograph fissures where Earth's crust is separating. Thingvellir is also the site of Iceland's political founding, when Norse settlers formed the world's first parliament in 930. On this site, 30 ruling chiefs met to discuss law and order on the island and to create a government. Reykjavik is just a short drive away, and we return for a final night, including our farewell dinner.

Day 12: Reykjavik / Keflavik / Depart

Depart Reykjavik this morning for the 45-minute transfer to Keflavik Airport to meet departing flights.



Discovering Our Planet Together



Accommodation Details:

Hotel Reykjavik Saga

Hotel Jokulsarlon

Landhotel

Hali Country Hotel

Hotel 1001 nott


Milk Factory

Fjalladyrd Guesthouse

For detailed descriptions, visit
nathab.com/europe/iceland-photography-tour/accommodations

Ultimate Iceland Photo Expedition Accommodations

An In-Depth Photography Adventure via Chartered Scenic Flights, Private Boats & 4x4 Overland Travel




Hotel Reykjavik Saga

This elegant new 4-star hotel in the heart of Reykjavik features sleek contemporary design elements and is just steps from all the city center attractions.



Hotel Jokulsarlon

This new luxury property features contemporary Nordic design along Iceland's southeast coast, spacious rooms, a restaurant with local cuisine and outdoor hot tubs and cold plunge.



Landhotel

Surrounded by rolling hills and with views of the distant volcanoes Hekla and Eyjafjallajökull, the Landhotel's modern exterior incorporates banks of windows and glass doors for a seamless indoor/outdoor transition.



Hali Country Hotel

Hospitality is a family affair at this small hotel located on Hali Farm, home to 200 sheep, which has been owned the same family since 1860. Traditional Icelandic dishes are a menu highlight.




Hotel 1001 nott

This lakeside boutique hotel features extensive use of glass to enhance a sense of harmony with nature, and each guest room has a private entrance offering immediate access to the outdoors.



Milk Factory

Located in a former milk factory and offering views of the Vatnajökull glacier, this modern guesthouse with 17 rooms offers simple, clean accommodations.



Fjalladyrd Guesthouse

In remote Modrudalur, on the highest farm in Iceland at 1,539 feet, two separate guesthouses with traditional sod roofs accommodate seven guests each, with a restaurant on the premises.



What Makes This the ULTIMATE Iceland Photography Adventure?

We've put enormous effort into designing an Iceland photo itinerary that far surpasses any other. This is the most comprehensive, most immersive, most all-encompassing encounter with Icelandic nature you'll find—including rarely visited destinations where crowds are non-existent. If you're an avid photographer who wants to get the most out of your Iceland trip, here's how we accomplish that:

1

You'll Photograph *So Much More* on Our Unique Itinerary

Going well beyond the conventional highlights, we have included far more places, experiences and activities for a comprehensive immersion in the diverse destinations and subjects Iceland has to offer. We cover a wider range of Iceland, including the remote Highlands and little-visited east coast, a tranquil region of farms, forests, fjords and fishing villages. With us, you'll get to places few others offer access to.

2

Spend Time with Wild Nature, Not Crowds

Iceland is popular—there's no avoiding that. Yet there are plenty of places in Iceland that most visitors never get to...but you will! We follow much of the outer edge of Iceland while making inland forays into areas where people are few and elements of traditional culture endure.

3

Private Flightseeing Tour

There is nothing like an aerial vantage for capturing the scale and power of Iceland's landscapes. On a fixed-wing plane flight over Skaftafell, you'll get shots of glaciers winding down from the Vatnajökull ice cap, dramatic mountain peaks, broad glacial valleys, and volcanic plains laced with braided rivers.

4

World's Best Place for Puffin Photos

Iceland is famous for its puffins, but few visitors get to the spots where they are most abundant. We spend hours at one of Iceland's largest Atlantic puffin colonies in Borgarfjörður Eystrí, relishing unhurried and entertaining encounters with the world's most charming seabirds.

5

Private Boat Tours for Whale Watching, Plus a Glacier Lagoon

Two private boat trips include a marine safari among whales, seals and huge colonies of seabirds, and a cruise among floating icebergs on a glacial lagoon.



Discovering Our Planet Together

6

Private Highlands Super Jeep Tour

On board a giant customized 4x4 "Super Jeep," explore the hidden wonders of Iceland's little-visited highlands. These large SUVs have been modified with big tires and extra shock absorption for off-road terrain, allowing deeper access into this remote region. On our adventurous journey through the lunar-like landscape, we photograph geographic landmarks that few Iceland visitors ever see, from a dramatic gorge and waterfall to one of Iceland's most stunning peaks.

7

Shoot Alongside a Naturalist Guide Who Is Also a Photography Pro

Your photography adventure is guided by a supremely qualified Expedition Leader: not only is your guide deeply versed in Iceland's natural history, your guide is also an accomplished photographer in their own right, attuned to all the elements that will maximize your chances for the best possible photos (reading the weather, chasing the best light, adjusting a route to enhance photo opportunities, etc.).

8

A Small Group—Capped at 9—Offers a More Immersive Experience

A superlative photo tour requires a small group. Our group is limited to just nine photographers, allowing the flexibility that's imperative for serious photography. We are able to travel in small vehicles—vans, aircraft and boats—ensuring a more intimate encounter with nature and access to more remote places. It also means you'll have plenty of personal time with our Expedition Leader for serious photography conversations.

9

A Local Guide Joins Us, Too, for the Fullest Experience

Our trip is led by a Nat Hab Photo Pro Expedition Leader, but we're joined by a local guide who adds an essential insider perspective, not to mention an even higher level of personalized service.

10

Our Quality-Value Guarantee Ensures Your Outstanding Iceland Adventure

When you travel with Natural Habitat Adventures, you receive our exclusive guarantee, clearly stating that we will meet the lofty expectations we set in our promotional materials. To our knowledge, this is the most ambitious guarantee made by any adventure travel company. Read our important promise.

11

Feel Good About Your Carbon-Neutral Journey

We care deeply about our planet, as we know you do. When you travel with us, the carbon emissions from your trip are 100% offset—including your round-trip flights from home. Natural Habitat Adventures has been the world's first carbon-neutral travel company since 2007.



Discovering Our Planet Together

12

Natural Habitat Adventures is WWF's Travel Partner

Because of our commitment to environmentally friendly travel, as well as the exceptional quality of our worldwide adventures, we have been chosen by World Wildlife Fund—the world's leading environmental conservation organization—as its worldwide travel partner, a designation that makes us exceedingly proud.



Discovering Our Planet Together

Make It Private with Your Family or Friends

Travel privately, exclusively with your immediate family, multi-generational family or group of friends. And when you choose a private departure, you're assured the most exclusive and authentic *Ultimate Iceland Photo Expedition* on offer. Request your private departure by completing the form below.


Please note that on Ultimate Photo Expedition Make It Private departures we require a minimum group size of 4 travelers.

Also, please be aware that your per-person cost on a Make It Private trip will vary depending on the number of travelers in your group and may be as much as 10%-30% higher (ship-based trips may be even higher) than our normal trip cost unless you fill the trip.

This **Make It Private** option is available on nearly every Nat Hab trip for family and friend groups. Call an Adventure Specialist at 800-543-8917 or look for the "Make It Private" icon in the **pricing section** of a trip online at nathab.com to see prices based on your specific group size.



Discovering Our Planet Together



Dates & Pricing Summary:

Prices:
From \$17995
(+Air)

Group Size:
Limited to 9
Travelers

Physical Requirements:
Moderate

Ultimate Iceland Photo Expedition Dates, Pricing & Info

An In-Depth Photography Adventure via Chartered Scenic Flights, Private Boats & 4x4 Overland Travel

2025 Departures

Departure	Return	Notes
Jul 3, 2025	Jul 15, 2025	Pair with our Greenland trip
Jul 23, 2025	Aug 4, 2025	Habitat Club Pricing Available Pair with our Greenland trip
Jul 27, 2025	Aug 8, 2025	Habitat Club Pricing Available Pair with our Greenland trip

2026 Departures

Departure	Return	Notes
Jul 3, 2026	Jul 14, 2026	Pair with Iceland's Wild West
Jul 6, 2026	Jul 17, 2026	
Jul 23, 2026	Aug 3, 2026	Pair with our Greenland trip
Aug 11, 2026	Aug 22, 2026	Eclipse Departure Pair with our Greenland trip



Discovering Our Planet Together

Pricing

2025 Prices

➤ Trip Price

\$17995 (+internal air)



Internal Air Cost: \$200 per person (this will be listed separately on our invoicing).

Single Occupancy: For a single room add \$2995. **Click here** to learn how you can avoid the single supplement.

Deposit: \$500 per person (nonrefundable)

Trip prices are per person based on double occupancy and are given in U.S. dollars.

Please read our Payment & Refund Policy here.

2026 Prices

Mouse over or tap dates above to view prices for specific departure dates.

➤ Trip Price

\$17995 (+internal air)

Internal Air Cost: \$200 per person (this will be listed separately on our invoicing).

Single Occupancy: For a single room add \$2995. **Click here** to learn how you can avoid the single supplement.

Deposit: \$500 per person (nonrefundable)

Trip prices are per person based on double occupancy and are given in U.S. dollars. **Please read our**

Payment & Refund Policy here.

Included

➤ **Trip price includes:** Accommodations, services of Nat Hab's professional Expedition Leader(s) and local guides, all meals from dinner on Day 1 through breakfast on final day, some gratuities, airport transfers for those arriving by air on Day 1 and departing by air on the final day, all activities, flightseeing and entrance fees, all taxes, permits and service fees.

➤ **Internal air includes:** Flight from Akureyri to Reykjavik (this will be listed separately on our invoicing).

Not Included

Travel to and from the start and end point of your trip, some alcoholic beverages, some gratuities, passport and visa fees (if any), optional activities, items of a personal nature (phone calls, laundry and internet at hotels, etc.), airline baggage fees, airport and departure taxes (if any), required medical evacuation insurance, optional travel protection insurance.



Physical Requirements

Moderate

In order to participate in this trip, you must be able to walk unassisted at a steady pace for a minimum of 2 miles at a time over uneven terrain while carrying your camera gear. Our itinerary involves daily walks or hikes of varied lengths over pavement, boardwalks, rough lava, and dirt trails that can be muddy, slippery and uneven with roots and rocks (please note that all walks can be more difficult to navigate in inclement weather). Some hikes involve walking up and down hills. The group may also do multiple hikes a day, with total distances sometimes exceeding 4 miles. Those who would like to see Askja Caldera must walk approximately 4 miles round-trip, traversing up and down an incline. The highest elevation reached during the trip will be at Askja Caldera, nearly 5,000 feet above sea level. Several boat trips are also included, and while we generally spend time in more sheltered waters, we can expect some periods of rougher water. Travelers concerned about bumpy movement or who are prone to seasickness should take this into consideration and may wish to take precautions. All travelers must be able to get into and out of multiple types of boats with minimal assistance. The trip typically involves late-morning starts and late nights (to pursue the best light) and long, full days of activities with little downtime. Expect some long drives between locations, possibly 4-5 hours or longer, depending on local conditions.

Important Information About This Trip

It's crucial to understand that weather in Iceland is highly changeable. Mountainous terrain near the Arctic Circle, impacted by marine weather systems, means Iceland can get plenty of clouds, rain and wind year-round. While we time our trip to capitalize on the best season for weather, it's always unpredictable. Adverse weather could affect our itinerary, including activities we can offer, such as flightseeing. But fortunately, we've built some flexibility into our plans, and since we travel in a very small group, it's often quite manageable to deal with weather contingencies, adjusting details here and there to maximize our best photography opportunities. In the event we must cancel a particular activity due to weather, we will do our best to substitute another appealing photography experience.

Mandatory Insurance

Since the areas we travel to are remote and wild (that's why we go there!), we require that all guests have, at minimum, medical evacuation insurance for this program. This is for the safety of all guests. We require that your chosen independent insurance plan includes at least \$250,000 in medical evacuation coverage.

To protect your investment and to provide peace of mind while you travel, we also strongly recommend purchasing comprehensive travel insurance. Plans may cover everything from medical treatment to trip cancellations and delays and lost luggage. Please contact our office if you would like more information about the medical evacuation and comprehensive travel insurance policies we offer by calling 800-543-8917.



Discovering Our Planet Together

Getting There & Getting Home

Please arrive in Reykjavik no later than 3:30 pm to be ready for a welcome dinner and briefing beginning at 5:30 pm. For those arriving by air, upon arrival at the Keflavik International Airport you will be met by our representative and transferred approximately one hour to the hotel. You are free to depart Keflavik at any time on the final day of the trip.

We can best serve you if our Natural Habitat Adventures Travel Desk makes your reservations, as our staff is intimately familiar with the special requirements of our program and can arrange the most efficient travel. Please call us at 800-543-8917. Note that while we offer you the best possible rates available to us on airfare and additional nights' accommodations, you may find better fares online.



Discovering Our Planet Together



Extension Details:

East Greenland Arctic
Adventure
\$13795

Ultimate Iceland Photo Expedition Extensions

An In-Depth Photography Adventure via Chartered Scenic Flights, Private Boats & 4x4 Overland Travel



East Greenland Arctic Adventure

Encounter raw Arctic beauty on Greenland's remote east coast near the edge of the ice sheet. From our deluxe expedition camp, explore by boat, kayak and on foot, where very few travelers venture.

\$13795 (+air)



Natural Habitat & WWF: Discovering Our Planet Together

Natural Habitat Adventures • PO Box 3065 • Boulder, CO USA 80307

USA & Canada: 800-543-8917 • International: 303-449-3711

© 2025 Natural Habitat Adventures

WWF's membership travel program is operated by Natural Habitat Adventures (Nat Hab). To date, Nat Hab has provided more than \$6 million in support of WWF's mission and will continue to give 1% of gross sales plus \$175,000 annually through 2028. WWF® and ©1986 Panda Symbol are owned by WWF. All rights reserved.